












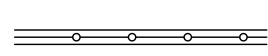
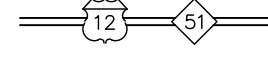
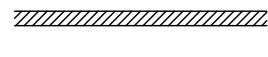







**ROAD PROJECTS**

	2011 SEAL COAT		2017 SEAL COAT
	2012 SEAL COAT		2018 SEAL COAT
	2013 SEAL COAT		2019 SEAL COAT
	2014 SEAL COAT		2020 SEAL COAT
	2015 SEAL COAT		2021 SEAL COAT
	2016 SEAL COAT		OTHER PROJECT

Note: This map does not include Primary Road projects

**LEGEND**

	INTERSTATE HIGHWAY		PUBLIC ROAD (NOT OPEN)
	STATE HIGHWAY		NON-MOTORIZED PATH
	COUNTY ROAD; PRIMARY SYSTEM		ADJACENT COUNTY ROAD
	COUNTY ROAD; LOCAL SYSTEM		RAILROADS
	PRIVATE ROAD		

R. 18 W.

LOCAL ROAD SYSTEM TOTAL FEET 66,797 EQUALS 12.65 MILES

**ROYALTON TOWNSHIP**

BERRIEN COUNTY  
 ROAD DEPARTMENT  
 BENTON HARBOR, MICHIGAN  
 KEVIN STACK, COUNTY HWY ENGINEER  
 SCALE: 1"=800' DATE: October, 2021  
 No. 17 B