

# Speed Limit Road Map of Berrien County Michigan

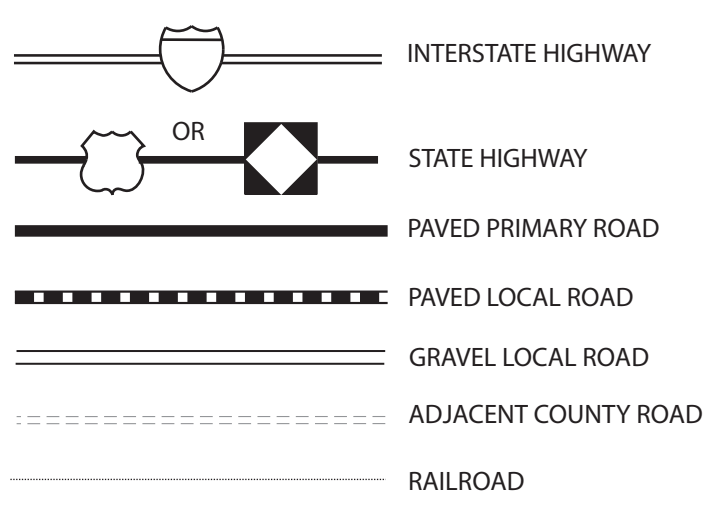
**Berrien County Road Department**  
2860 East Napier Avenue  
Benton Harbor, Michigan 49022

Telephone: 269-925-1196  
or 1-800-442-0734  
(within 269 area code)  
Fax: 269-925-8098

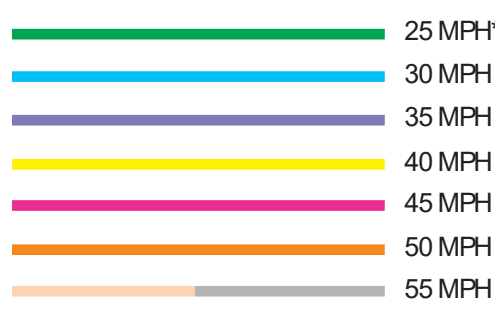
Website: [www.bcroad.org](http://www.bcroad.org)

Office Hours:  
7:30 a.m. to 4:00 p.m.

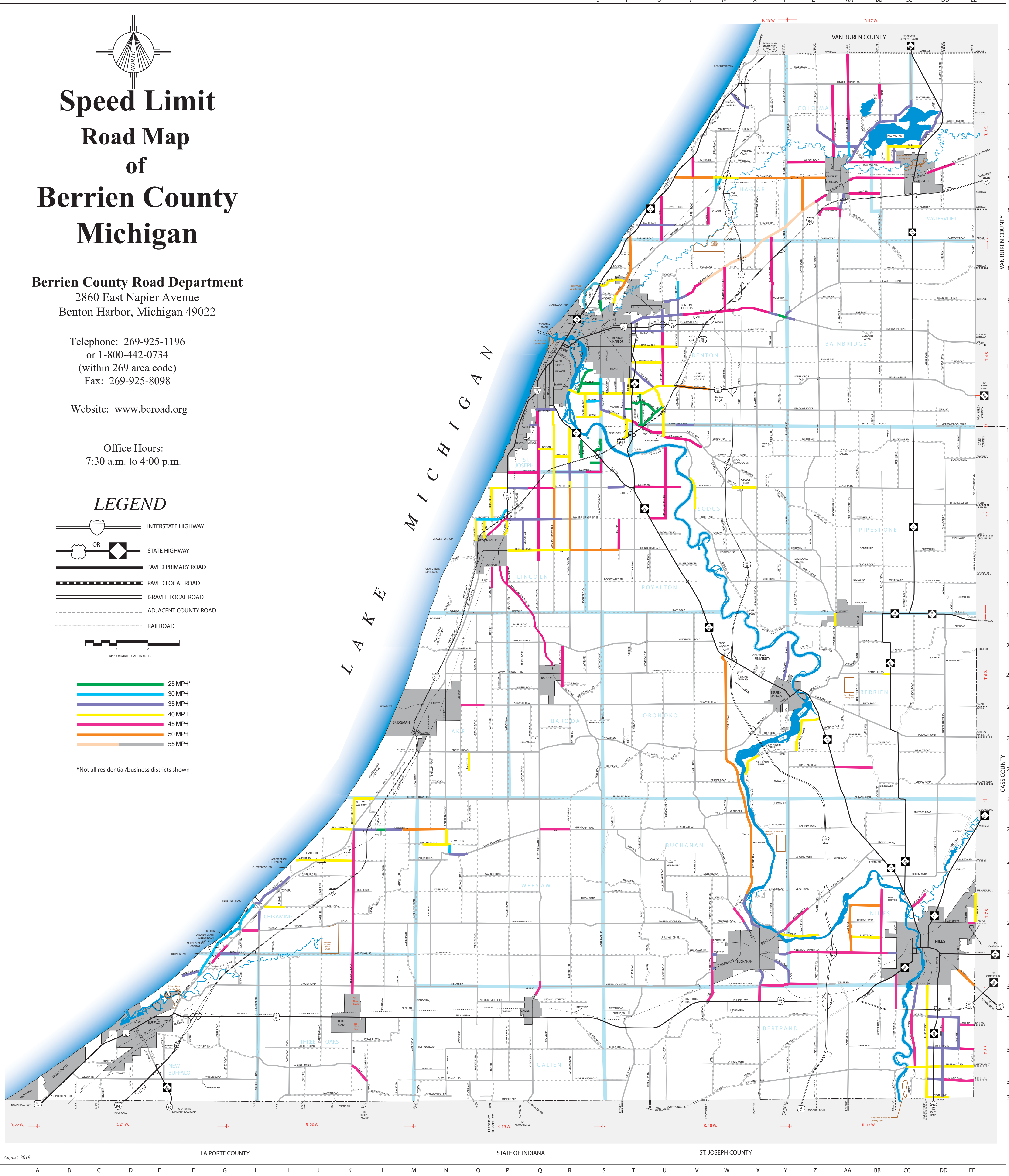
## LEGEND



APPROXIMATE SCALE IN MILES



\*Not all residential/business districts shown



August, 2019

Aulis — W-26	Boyle Lake — S-29	Cleveland Ave. — Q-18	Dozer Drive — S-14	Floral Lane — L-23	Hagar Shore — Y-2	Hollywood — S-18	Knott — BB-26	Madeline Ave. — S-9	Minnich — M-28	Ontario — DD-34	Red Bud Trail South — X-33	Second St. — P-32	Steinbauer — BB-25	Van — Z-1	Welcott Ave. — L-26
Ables — S-28	Britt — AA-33	Collax Ave. — S-12	Duncan — W-7	Flynn — L-28	Half Mile Lane — T-23	Holloway Drive — K-26	Kruger — N-31	Madron Lake — U-28	Mocasin Trail — W-28	Orange — Y-35	Red Bud Trail — X-27	Sells — BB-13	Stevensville-Baroda — P-19	Vineland — R-14	Welf — EE-14
Adams — Q-32	Brittain Ave. — W-11	Collins Ave. — S-9	Dutch Lane — W-16	Forest Beach — CC-4	Hampton — O-33	Holloway Drive — K-26	Laizer — T-23	Maiden Lane — R-15	Monary Park — W-4	Ott — N-25	Reed — W-28	Seventeenth St. — EE-33	Stickles — J-33	Walden — A-27	Wells — CC-24
Adams St. — CC-35	Broadway — S-12	Collins Ave. — S-9	Dwight Boyer — DD-3	Forest Lawn — CC-29	Hank — CC-29	Hoover — S-13	Laberdy — Z-20	Main St. — W-5	Monte — T-7	Oxbow — X-17	Rickerman — P-34	Shaffer — S-23	Stromer — O-34	Wagner — P-28	Weight — CC-24
Airport — EE-29	Brocius — W-6	Coloma — X-5	Eaman — U-6	Franklin — DD-21	Hanover — M-27	Huskerberry — AA-22	Lake — CC-20	E. Main St. — V-10	Morgan — AA-12	Painter School — CC-21	Ridge — P-16	Shanghai — Z-16	Shawnee — U-22	Walton — Z-28	Wyant — BB-25
Andrews — W-29	Broderick — W-6	Coloma North — AA-3	East — J-29	Harbert — DD-21	Harbor — K-27	Hudson Lake — O-34	Lake — CC-20	Main St. — W-5	Morris Dr. — AA-30	River Bluff — CC-28	River — U-7	Shawnee — U-22	Ward — BB-13	Yako — G-34	York — W-13
Angling — AA-7	Brown — F-28	Coloma North — AA-3	East Clear Lake — U-30	Harbert — DD-21	Harbor Country Dr. — F-33	Hudson Lake — O-34	Lake — CC-20	Monte — T-7	Mt. Zion — R-32	Riverside — U-7	River — U-7	Shawnee — U-22	Warren Woods — O-29	Yore Ave. — W-13	York — X-35
Arent — CC-11	Brown School — O-14	Coloma — X-5	East Eureka — DD-18	Harbert — DD-21	Harbor — K-27	Hudson Lake — O-34	Lake — CC-20	Morgan — AA-12	Mt. Zion — R-32	Rocky Gap — R-9	River — U-7	Shawnee — U-22	Washington Ave. — R-16	Yore Ave. — W-13	York — X-35
Avery — M-30	Brown School — O-14	Coloma — X-5	East Eureka — DD-18	Harbert — DD-21	Harbor — K-27	Hudson Lake — O-34	Lake — CC-20	Morgan — AA-12	Mt. Zion — R-32	Rocky Gap — R-9	River — U-7	Shawnee — U-22	Washington Ave. — R-16	Yore Ave. — W-13	York — X-35
Bacon School — U-15	Brown School — O-14	Coloma — X-5	East Eureka — DD-18	Harbert — DD-21	Harbor — K-27	Hudson Lake — O-34	Lake — CC-20	Morgan — AA-12	Mt. Zion — R-32	Rocky Gap — R-9	River — U-7	Shawnee — U-22	Washington Ave. — R-16	Yore Ave. — W-13	York — X-35
Bailey — BB-17	Brown School — O-14	Coloma — X-5	East Eureka — DD-18	Harbert — DD-21	Harbor — K-27	Hudson Lake — O-34	Lake — CC-20	Morgan — AA-12	Mt. Zion — R-32	Rocky Gap — R-9	River — U-7	Shawnee — U-22	Washington Ave. — R-16	Yore Ave. — W-13	York — X-35
Bainbridge Center — BB-9	Brown School — O-14	Coloma — X-5	East Eureka — DD-18	Harbert — DD-21	Harbor — K-27	Hudson Lake — O-34	Lake — CC-20	Morgan — AA-12	Mt. Zion — R-32	Rocky Gap — R-9	River — U-7	Shawnee — U-22	Washington Ave. — R-16	Yore Ave. — W-13	York — X-35
Baldwin — W-31	Brown School — O-14	Coloma — X-5	East Eureka — DD-18	Harbert — DD-21	Harbor — K-27	Hudson Lake — O-34	Lake — CC-20	Morgan — AA-12	Mt. Zion — R-32	Rocky Gap — R-9	River — U-7	Shawnee — U-22	Washington Ave. — R-16	Yore Ave. — W-13	York — X-35
Basswood — I-33	Brown School — O-14	Coloma — X-5	East Eureka — DD-18	Harbert — DD-21	Harbor — K-27	Hudson Lake — O-34	Lake — CC-20	Morgan — AA-12	Mt. Zion — R-32	Rocky Gap — R-9	River — U-7	Shawnee — U-22	Washington Ave. — R-16	Yore Ave. — W-13	York — X-35
Batten — R-32	Brown School — O-14	Coloma — X-5	East Eureka — DD-18	Harbert — DD-21	Harbor — K-27	Hudson Lake — O-34	Lake — CC-20	Morgan — AA-12	Mt. Zion — R-32	Rocky Gap — R-9	River — U-7	Shawnee — U-22	Washington Ave. — R-16	Yore Ave. — W-13	York — X-35
Beaver Dam — N-34	Brown School — O-14	Coloma — X-5	East Eureka — DD-18	Harbert — DD-21	Harbor — K-27	Hudson Lake — O-34	Lake — CC-20	Morgan — AA-12	Mt. Zion — R-32	Rocky Gap — R-9	River — U-7	Shawnee — U-22	Washington Ave. — R-16	Yore Ave. — W-13	York — X-35
Becht — Z-3	Brown School — O-14	Coloma — X-5	East Eureka — DD-18	Harbert — DD-21	Harbor — K-27	Hudson Lake — O-34	Lake — CC-20	Morgan — AA-12	Mt. Zion — R-32	Rocky Gap — R-9	River — U-7	Shawnee — U-22	Washington Ave. — R-16	Yore Ave. — W-13	York — X-35
Behner — F-32	Brown School — O-14	Coloma — X-5	East Eureka — DD-18	Harbert — DD-21	Harbor — K-27	Hudson Lake — O-34	Lake — CC-20	Morgan — AA-12	Mt. Zion — R-32	Rocky Gap — R-9	River — U-7	Shawnee — U-22	Washington Ave. — R-16	Yore Ave. — W-13	York — X-35
Bell — DD-32	Brown School — O-14	Coloma — X-5	East Eureka — DD-18	Harbert — DD-21	Harbor — K-27	Hudson Lake — O-34	Lake — CC-20	Morgan — AA-12	Mt. Zion — R-32	Rocky Gap — R-9	River — U-7	Shawnee — U-22	Washington Ave. — R-16	Yore Ave. — W-13	York — X-35
Benson — S-8	Brown School — O-14	Coloma — X-5	East Eureka — DD-18	Harbert — DD-21	Harbor — K-27	Hudson Lake — O-34	Lake — CC-20	Morgan — AA-12	Mt. Zion — R-32	Rocky Gap — R-9	River — U-7	Shawnee — U-22	Washington Ave. — R-16	Yore Ave. — W-13	York — X-35
Berrien Center — W-11	Brown School — O-14	Coloma — X-5	East Eureka — DD-18	Harbert — DD-21	Harbor — K-27	Hudson Lake — O-34	Lake — CC-20	Morgan — AA-12	Mt. Zion — R-32	Rocky Gap — R-9	River — U-7	Shawnee — U-22	Washington Ave. — R-16	Yore Ave. — W-13	York — X-35
Berrien — G-29	Brown School — O-14	Coloma — X-5	East Eureka — DD-18	Harbert — DD-21	Harbor — K-27	Hudson Lake — O-34	Lake — CC-20	Morgan — AA-12	Mt. Zion — R-32	Rocky Gap — R-9	River — U-7	Shawnee — U-22	Washington Ave. — R-16	Yore Ave. — W-13	York — X-35
Bertrand — AA-34	Brown School — O-14	Coloma — X-5	East Eureka — DD-18	Harbert — DD-21	Harbor — K-27	Hudson Lake — O-34	Lake — CC-20	Morgan — AA-12	Mt. Zion — R-32	Rocky Gap — R-9	River — U-7	Shawnee — U-22	Washington Ave. — R-16	Yore Ave. — W-13	York — X-35
Bessemer — V-6	Brown School — O-14	Coloma — X-5	East Eureka — DD-18	Harbert — DD-21	Harbor — K-27	Hudson Lake — O-34	Lake — CC-20	Morgan — AA-12	Mt. Zion — R-32	Rocky Gap — R-9	River — U-7	Shawnee — U-22	Washington Ave. — R-16	Yore Ave. — W-13	York — X-35
Blackstock — AA-9	Brown School — O-14	Coloma — X-5	East Eureka — DD-18	Harbert — DD-21	Harbor — K-27	Hudson Lake — O-34	Lake — CC-20	Morgan — AA-12	Mt. Zion — R-32	Rocky Gap — R-9	River — U-7	Shawnee — U-22	Washington Ave. — R-16	Yore Ave. — W-13	York — X-35
Black Lake — CC-14	Brown School — O-14	Coloma — X-5	East Eureka — DD-18	Harbert — DD-21	Harbor — K-27	Hudson Lake — O-34	Lake — CC-20	Morgan — AA-12	Mt. Zion — R-32	Rocky Gap — R-9	River — U-7	Shawnee — U-22	Washington Ave. — R-16	Yore Ave. — W-13	York — X-35
Blanchford — CC-3	Brown School — O-14	Coloma — X-5	East Eureka — DD-18	Harbert — DD-21	Harbor — K-27	Hudson Lake — O-34	Lake — CC-20	Morgan — AA-12	Mt. Zion — R-32	Rocky Gap — R-9	River — U-7	Shawnee — U-22	Washington Ave. — R-16	Yore Ave. — W-13	York — X-35
Blue Creek — X-11	Brown School — O-14	Coloma — X-5	East Eureka — DD-18	Harbert — DD-21	Harbor — K-27	Hudson Lake — O-34	Lake — CC-20	Morgan — AA-12	Mt. Zion — R-32	Rocky Gap — R-9	River — U-7	Shawnee — U-22	Washington Ave. — R-16	Yore Ave. — W-13	York — X-35
Boyer — Z-7	Brown School — O-14	Coloma — X-5	East Eureka — DD-18	Harbert — DD-21	Harbor — K-27	Hudson Lake — O-34	Lake — CC-20	Morgan — AA-12	Mt. Zion — R-32	Rocky Gap — R-9	River — U-7	Shawnee — U-22	Washington Ave. — R-16	Yore Ave. — W-13	York — X-35